





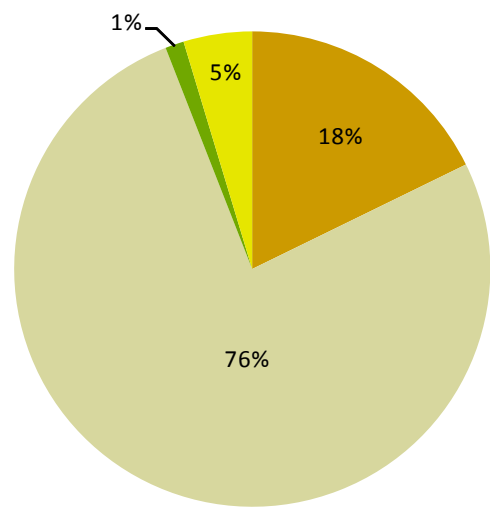






-  2008 - 2011 TIP Projects
-  MPO Streets
-  Low Income (MED INC < 2004 Census Thresholds)
-  Middle Income (MED INC < 80K and > Low Income)
-  Upper Income (MED INC > 80K)
-  No Income



Project Location vs Income Levels

Percentage of Total Project Centerline Miles Through Income Levels (2004 TAZs)

-  % Project Centerline Miles Through Low Income TAZs (Income < 2004 Census Poverty Thresholds)
-  % Project Centerline Miles Through Middle Income TAZs (Income < \$80K > Low Income)
-  % Project Centerline Miles Through Upper Income TAZs (Income > \$80K)
-  % Project Centerline Miles Through TAZs With No Income

